


TILLAMOOK COUNTY SURVEYORS OFFICE
COURTHOUSE, TILLAMOOK, OREGON 97141

SECTION CORNER COMMON TO SECTIONS 13, AND 24, TOWNSHIP 2 SOUTH,
RANGE 9 WEST, WILLAMETTE MERIDIAN, TILLAMOOK COUNTY, OREGON.

I FOUND A 3" DIAMETER OREGON STATE BOARD OF FORESTRY CAP IN GOOD
CONDITION AND STAMPED AS SHOWN HEREON. I PLACED 120 POUNDS OF
CONCRETE INSIDE A PLASTIC CYLINDER AROUND THE EXISTING MONUMENT.



HISTORY OF FOUND MONUMENT

THIS CORNER WAS ORIGINALLY SET BY THE GENERAL LAND OFFICE BY G.L.O. SURVEYOR HENRY MELDRUM IN 1884. THE CORNER WAS THEN RESTORED BY J. S. FORREST IN 1950. THE CORNER WAS LATER RESTORED BY HAROLD J. RUSSELL, L.S. 707 IN NOVEMBER OF 1976.

THE MONUMENT WAS FOUND AS DESCRIBED IN REWITNESS BOOK 6, PAGE 13 AND THE ACCESSORIES FOUND AND/OR SET AT THAT TIME TO NOW BE AS FOLLOWS:

REWITNESS BOOK 2, PAGE 34 – 11" DIAMETER HEMLOCK TREE BEARS SOUTH 75° WEST 33.3 FT.; REWITNESS BOOK 6, PAGE 13 – FOUND A 26" DIAMETER HEMLOCK TREE WITH FACE GROWN OVER WHICH BEARS SOUTH 67° WEST 29.6 FT. TO THE FACE SCRIBED "RS 707". THIS TREE IS FORREST'S SOUTHWEST BEARING TREE AS DESCRIBED IN REWITNESS BOOK 2, PAGE 34; 04-07-06 – FOUND A 32" DIAMETER HEMLOCK TREE WITH OREGON STATE FORESTRY DEPARTMENT METAL LOCATION POSTER WITH FACE GROWN OVER AT RECORD POSITION.

REWITNESS BOOK 2, PAGE 34 – 24" DIAMETER HEMLOCK TREE BEARS NORTH 40° WEST 78.0 FT.; REWITNESS BOOK 6, PAGE 13 – FOUND A 26" DIAMETER HEMLOCK UPROOT WITH FACE BURIED; 04-07-06 – FOUND A BADLY DECAYED TREE LAYING ON THE GROUND AT THE APPROXIMATE LOCATION OF THE UPROOT FOUND BY FORREST IN 1950.

REWITNESS BOOK 6, PAGE 13 - FOUND A 57" DIAMETER SPRUCE STUMP SCRIBED "R9W24" VISIBLE ON OPEN FACE; 04-07-06 - FOUND A LARGE ROTTEN SPRUCE STUMP WITH VISIBLE SCRIBE MARKS "T2SR9WS24BT" AT RECORD G.L.O. POSITION.

REWITNESS BOOK 6, PAGE 13 - FOUND A 4" DIAMETER UPROOT, SCRIBE MARKS VISIBLE ON OPEN FACE; 04-07-06 - UPROOT IS NOW GONE.

REWITNESS BOOK 6, PAGE 13 - A 14" DIAMETER HEMLOCK TREE WHICH BEARS NORTH 23 3/4° WEST 45.9 FT. TO FACE SCRIBED "T2SR9WS13BT"; 04-07-06 - FOUND A 2' TALL 18" DIAMETER HEMLOCK STUMP WITH A SCRIBED "T" VISIBLE AT RECORD POSITION.

REWITNESS BOOK 6, PAGE 13 - FOUND A 1-1/2" DIAMETER IRON PIPE NORTH 82° EAST 2.9' RUSTED AND BROKEN OFF AT GROUND LEVEL, UPPER 18" OF PIPE

REWITNESS BOOK 6, PAGE 13 - SET A 4" X 4" WHITE PAINTED CEDAR POST 1.0 FEET NE OF CORNER PIPE; 04-07-06 - FOUND 4" X 4" WHITE PAINTED CEDAR POST WITH BOTTOM ROTTED OFF LYING ON THE GROUND NEXT TO THE MONUMENT.

SURVEYS AND REWITNESSES OF RECORD

G.L.O. Contract #500, Surveyed by Henry Meldrum, June 1884.
G.L.O. Book 2S9, Page 56, Tillamook County Survey Records.
REWITNESS Book 2, Page 34, John S. Forrest, under authority of W.E. Anderson, 1950
REWITNESS Book 6, Page 13, Harold J. Russell, L.S. 707, November 17, 1976
B-823 Harold J. Russell, L.S. 707, December 27, 1978

NEW ACCESSORIES

SET A NAIL AND BRASS WASHER STAMPED "T.C. SURV" IN AN EXISTING 32" DIAMETER HEMLOCK BEARING TREE WHICH BEARS SOUTH 67° WEST A DISTANCE OF 29.04'.

*6" DIAMETER GRAND FIR TREE WHICH BEARS NORTH 24° WEST 40.4' SCRIBED "T2SR9WS13BT". DISTANCE WAS MEASURED TO A NAIL AND BRASS WASHER STAMPED "T.C. SURV" NAILED TO THE FACE BETWEEN THE SCRIBED 'B' & 'T'.

*SET AN 84" LONG HAT SECTION POST LOCATED SOUTH 2.0' FROM THE MONUMENT.

SET A 5/8" X 30" REBAR WITH RED PLASTIC CAP STAMPED "TILLAMOOK CO. SURVEY" 0.10' ABOVE THE SURFACE AND SET ALONG THE WEST SIDE OF A LOGGING ROAD WHICH BEARS NORTH 85° 12' 23" EAST 458.48' IN GRID BEARINGS AND DISTANCES.

BASIS OF BEARINGS FOR BEARING TREES IS MAGNETIC.

* INDICATES TILLAMOOK COUNTY YELLOW METAL LOCATION POSTER ATTACHED.

GEODETTIC POSITION OF MONUMENT

LATITUDE = 45° 23' 21.37683" NORTH; LONGITUDE = 123° 43' 18.46291" WEST
DATUM IS NAD '83 - '91

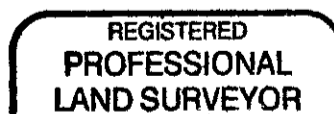

LOCATION OF MONUMENT

THIS SECTION CORNER IS LOCATED APPROXIMATELY 250' SOUTHWESTERLY OF A LOGGING ROAD.


IN THE PRESENCE OF, AND REWITNESSED BY DANNY R. MCNUIT, TILLAMOOK COUNTY SURVEYOR AND JOE JENSEN, SURVEY SUPERVISOR, TILLAMOOK COUNTY SURVEYOR'S OFFICE.

April 07, 2006

TITLE:



Danny R Mc Nutt C.S.



RENE:VAL12 - 31-